

Government of India

Ministry of Road Transport & Highways  
(Chief Engineer - Regional Office, Lucknow)

N.H. Bhawan, Biotech Chowk, Lucknow Ring Road, Vikas Nagar, Lucknow - 226 022

Ph.: (0522) - 2967112, 2738226 (Tele-Fax)

Dated: 10.12.2025

Invitation of public comments

Sub.: Proposal for permission for laying underground water supply pipe line crossing by HDD method at Km. 6.115, Km. 6.600, Km. 11.920, Km. 12.970, Km. 13.800, Km.14.600, Km. 15.100, Km. 16.300, Km. 17.850 and Km.18.450 on NH-330/96 on Ayodhya-Prayagraj in the state of Uttar Pradesh.- Reg.

Uttar Pradesh Jal Nigam (Rural), Prayagraj has submitted the Proposal for permission of laying underground water supply pipe line crossing on the subject cited chainage on NH-330/96 in the state of Uttar Pradesh to Executive Engineer, NH Division, PWD, Prayagraj for consideration.


2. The above proposal has been examined in this office in light of Ministry guidelines issued vide OM no.RW/NH-33044/29/2015/ S&R(R) dated 22.11.2016 & NH-36094/01/2022-S&R (P&B) dated 24.04.2023. The application shall be put out in the public domain for 30 days for seeking claims and objections (on grounds of public inconvenience, safety and general public interest).

3. In view of the above, comments of the public on the above application (checklist enclosed) is invited to the below mentioned address:

The Chief Engineer - Regional Officer,  
Ministry of Road Transport & Highways,  
N.H. Bhawan, Biotech Chowk, Lucknow Ring Road,  
Vikas Nagar, Lucknow - 226 022.

Encl.: As above.

Yours faithfully,




(Ritesh Yadav)

Assistant Executive Engineer  
for Chief Engineer - Regional Officer

**Copy to:**

- (i) NIC, New Delhi - for uploading on the Ministry's website.
- (ii) The Chief Engineer (NH), Public Works Department, Nirman Bhavan, 96, M. G. Marg, Lucknow - 226 001.



(Ritesh Yadav)

Assistant Executive Engineer  
for Chief Engineer - Regional Officer

## CHECK LIST

Guidelines for Project Directors for processing the proposal of crossing /laying optical fibre/ HT cables/ Water supply pipe line etc. by privet parties in the land along National Highway with NH PWD.

### Relevant Circulars

Ministry Circular No. RW/NH-33044/29/2015/S&R (R) Dated 22.11.2016.


Ministry Circular No. RW/NH-33044/27/2005/S&R(R)(Pt.) Dated 06.08.2013

### Check-list for getting approval for laying/crossing water pipe line on NH land

S.No.	Item	Information/Status	Remarks
1.	General Information		
1.1	Name and address of the applicant/Agency	Office of the Executive Engineer, U.P. Jal Nigam (Rural), PRAYAGRAJ	
1.2	National Highway	NH-330	
1.3	State	Uttar Pradesh	
1.4	Location	District - PRAYAGRAJ	
1.5	(Chainages in KM)	Km. 6+115, Km.6+600, Km. 11+920, Km. 12+970, Km. 13+800, Km. 14+600, Km. 15+100, Km. 16+300, Km. 17+850, Km.18+450 crossing by HDD method on NH-330	
1.6	Length in Meters	shown in drawing	
1.7	Width of available ROW		
	(a) Left side from centre line towards increasing chainage/km direction	30m to 40m (Variable)	
	(b) Right side from centre line towards increasing chainage/km direction	30m to 40m (Variable)	
1.8	Proposal to lay the water pipe line		
	(a) Left side from centre line towards increasing chainage/km direction	-	
	(b) Right side from centre line towards increasing chainage/km direction	-	
1.9	Proposal to acquire land		
	(a) Left side centre line.	Not required	
	(b) Right side centre line.	Not required	
1.10	Whether proposal is in the same side where land is not to be acquired.	Not required	

**Assistant Engineer**  
M.H. Division P.W.D.  
Prayagraj

**(PRAVEEN KUTTI)**  
Executive Engineer  
Division Office  
P. Jal Nigam (Rural)  
Prayagraj



**Executive Engineer**  
M.H Division P.W.D.  
Prayagraj

	If not the where to lay the cable	Within available ROW	
1.11	Details of already laid services, if any, along the proposed route.	No	
1.12	Number of lanes (2/4/6/8 lanes) existing	4-lanes	
1.13	Proposed Number of lanes (2 lanes with paved should/4/6/8 lanes)	6-lanes	
1.14	Services road existing or not		
	If yes then which side		
	(a) Left side from centre line.	Does not exist.	
	(b) Right side form centre line.	Does not exist.	
1.15	Proposed Service Road		
	(a) Left side from centre line	Not proposed	
	(b) Right side from centre line	Not proposed	
1.16	Whether proposal to lay cable is after the service road or between the service road and main carriageway	0.5 meter Extreme edge of RoW	
1.17	The permission for laying OFC/ HT cables/ water supply pipe line shall be considered for approval/ rejection	For approval	
	(i) Where the ROW is more than 45m then the duct cable shall be laid at the edge of right of way with in the utility corridor 2m width, duly keeping in view the future widening.	0.5 meter Extreme edge of RoW	
	(ii) Where land is yet to be acquired for 4-laning and the position of new carriageway has been decided then the cable shall be laid at the edge of right of way within the utility corridor of 2m width, on that side land is not proposed to be acquired for 4- laning,	Not required	
	(iii) Where the widening plan for 4- laning is not yet decided and available ROW is around 30m or less, a judicious decision would need to be taken for permitting the laying of cable/ duct. This could be within 1.5m to 2m of utility corridor at the edge of existing ROW, duly keeping plans.	4-laning has been completed.	<p><i>[Signature]</i></p> <p><b>Executive Engineer</b>  <b>M.H Division P.W.D.</b>  <b>Prayagraj</b></p>
	(iv) Where ROW is restricted and adequate only to accommodate the carriageway, central verge, shoulders and drains (e.g. Highway in currying through hilly, rolling	Plain terrain (Edge of ROW)	

*[Signature]*  
**Assistant Engineer**  
**M.H. Division P.W.D.**  
**Prayagraj**

*[Signature]*  
**(PRAVEEN KUTTI)**  
 Executive Engineer  
 Division Office  
 U. S. G. (Rural)  
 Prayagraj



	terrain) the cable shall be laid clear of the drain.		
	(v) Where land strip for utility corridor cannot be conveniently earmarked (available ROW restricted to the toe of the embankment) for laying of cable/duct, the permission may be refused.	available	
1.18	Number of applicants of the same stretch.	Single applicant	
1.19	Whether the case of multiple licenses.	Single	
1.20	If so furnish a joint implement programmer to lay their respective ducts within stipulated time frame.	No	
1.21	If crossing of the road involved if yes, it shall only be through trench less technology	Yes, it shall only be through HDD method	
2.	Document/drawing enclosed with the proposal.		
2.1	Cross section showing the size of trench for open trenching method (is it normal size of 1.20m deep x0.5m wide)	Shown in drawing	
2.2	Cross section showing the size of pit location of pipe line for HDD method	NA	
2.3	Strip Plan / Route Plan showing the OFC/ Pipe line, chainage, width of ROW, important mile stone, intersections, cross drainage works etc.	Shown in drawing	
2.4	Methodology of laying of pipe line	Enclosed	
2.4.1	Open trenching method. If, yes, methodology of refilling of trench.	Trenchless	
2.4.2	Horizontal Directional Drilling (HDD) method	Yes, through HDD	
2.4.3	Laying OFC/ HT cable through CD works and method of laying (Whether to be hung outside parapet)	NA	
3.	Draft license agreement signed by two witnesses	Yes	
4.	Performance Bank Guarantee		
5.	<b>Affidavit/ Undertaking/ from the applicant for</b>		
5.1	Not to damage to other utility, if damaged then to pay the losses	Yes, enclosed	

**Assistant Engineer**  
N.H. Division P.W.D.  
Prayagraj

(PRAVEEN KUTTI)  
Executive Engineer  
Division Office  
U.P. Jyoti (Rural)  
Prayagraj



**Executive Engineer**  
N.H Division P.W.D.  
Prayagraj




	either to NH PWD or to the concerned agency.		
5.2	Renewal Bank Guarantee	NA	
5.3	Confirmation all standard condition of NHA guidelines.	Yes, enclosed	
5.4	Shifting of water pipe line as and when required by NH PWD	Yes, enclosed	
5.5	Shifting due to 6-laning / widening of NH	Yes, enclosed	
5.6	Indemnity against all damages and claims clause (xxiv)	Yes, enclosed	
5.7	Traffic movement during laying of water pipe line to be managed by applicant	Yes, enclosed	
5.8	If any claim is raised by the Concessionaries then the same has to be paid by the applicant	Yes, enclosed	
5.9	Certificate for 6-laning from the applicant in following format. "We do undertake that I will relocate service road/approach road/utilities at my own cost notwithstanding the permission granted within such time as will be stipulated by NHA for future six-laning or any other development."	Yes, enclosed	
6.	Affidavit / Power of Attorney in favour of authorized signatory.	Affidavit enclosed	
7.	Copy of DOT license	No, water pipe line	Govt. Project
8.	Certificate from the Project Director	Yes, enclosed	
8.1	Certificate from confirming of all standard condition issued vide Ministry Circular NO. RW/NH-33044/27/2005/S&R(R)(Pt.) dated 7/8/2013 & dated 22.11.2016	Yes	
8.2	Certificate for 4-laning from PD in the following format	Already 4-lane	
	(a) Where feasibility is available "I do certify that there will be no hindrance to proposed 4-laning base on the feasibility report considering proposed structure at the said location.	NA	
	(b) In case feasibility report is not available (I do certify that sufficient ROW is available at site for accommodate proposed 6-laning."	NA	

*[Signature]*  
**Executive Engineer**  
**N.H. Division P.W.D.**  
**Prayagraj**

*[Signature]*  
**Assistant Engineer**  
**N.H. Division P.W.D.**  
**Prayagraj**

*[Signature]*  
**(PRAVEEN KUTTI)**  
**Executive Engineer**  
**Division Office**  
**U.P. Jal Nigam (Mural)**  
**Prayagraj**



9	As per guidelines license fee shall be charged.	Department will pay fee after issuing demand note	
10	If NH section proposed to be taken up NH PWD on BOT basis – a clause in para 17 to be inserted in the agreement. "The permitted Highway on which Licensee has been granted the right of way to the concessionaire under the concession agreement for up-gradation of [.... Section From Km..... to km ..... of NH PWD NO..... on Build, Operate and Transfer Basis]	NA	
11	Who will supervise the work of laying of water pipe line	Office of the Executive Engineer, U.P. Jal Nigam (Rural), PRAYAGRAJ	
12	Who will ensure that the defects in road portion after lay of water pipe line are corrected and if not corrected then what action will be taken.	Office of the Executive Engineer, U.P. Jal Nigam (Rural), PRAYAGRAJ	
13	Who will pay the claims for damages' done/disruption in working of concessionaire if asked by the concessionaire.	Office of the Executive Engineer, U.P. Jal Nigam (Rural), PRAYAGRAJ	
14	A certificate from PD that he will enter the proposed permission in the register of records of the permissions in the prescribed performa (copy enclosed) issued vide Ministry Circular RW/NH-33044/29/2015/S&R(R)(Pt.) Dated 22/11/2016	Yes	
15	If any pervious approval is accorded for after lay of water pipe line then photocopy if register of records of permissions accorded as maintained by PD (as per Ministry Circular RW/NH-33044/29/2015/S&R(R)(Pt.) Dated 22/11/2016) as referred in para 13 above is enclosed or not.	NA	<p><i>[Signature]</i></p> <p><b>Executive Engineer</b>  <b>N.H Division P.W.D.</b>  <b>Prayagraj</b></p>

*[Signature]*  
**Assistant Engineer**  
**N.H. Division P.W.D.**  
**Prayagraj**

*[Signature]*  
**(PRAVEEN KUTTI)**  
**Executive Engineer**  
**Division P.W.D. (Rural)**  
**U.P. Jal Nigam**  
**Prayagraj**

